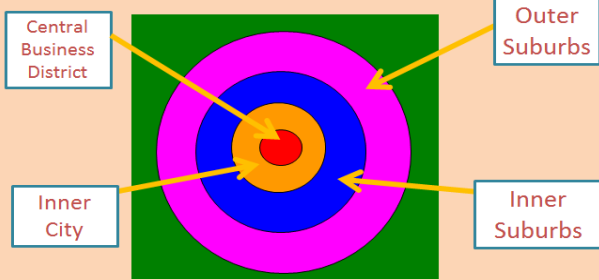
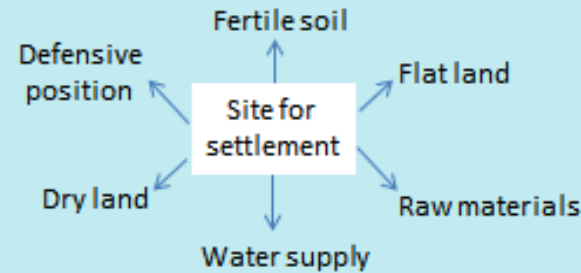




# Year 7 Geography: Settlement



Land is more **expensive** closer to the **CBD**, this means that different areas have different **functions**.  
**CBD** - tall buildings, shops, offices  
**Inner city** – terraced houses.  
**Inner suburbs** – semi-detached houses  
**Outer suburbs** – big detached houses



## Birmingham

18<sup>th</sup>-19<sup>th</sup> century

- Manufacturing centre 'workshop of the world'
- Jewellery



### 1970s – decline

- Factories closed
- Jobs lost (20% unemployment)

### 2000's - regeneration:

- Brindley Place and Bullring Centre
- Universities opened



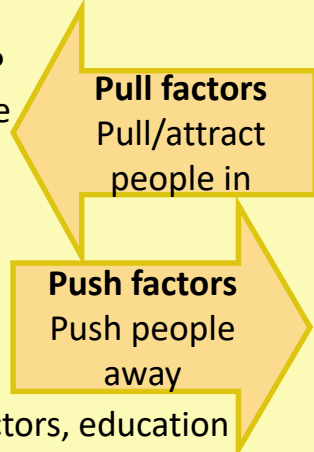
## Megacities

### Why do they grow?

- Natural increase
- Rural-migration

### Problems

- Overcrowding
- Pollution
- Inequality
- Unemployment
- Shortage of doctors, education



## Mexico City

Over 21 million people  
 60% informal economy jobs

## Key Vocabulary



Brownfield site	Part of city that's derelict and run down
Burgess Model	Circular model to show the structure of a city
Commercial	Shopping
Function	The main purpose of a settlement
Industrial	Factories
Megacity	City with a population of 10 million or more
Regeneration	Positively improving/transforming an area
Residential	Housing
Rural – urban migration	People migrating from countryside to cities
Urbanisation	Increase in the proportion of people living in urban areas